



MEMORIAL FOTOGRÁFICO

**CONSTRUÇÃO DE UMA PRAÇA NA LOCALIDADE DE CROATÁ /
SERENO DE CIMA / OCARA-CE**

Visita realizada no mês de Setembro / 2021

OUTUBRO / 2021




Figura 1 - FRENTE DA IGREJA NOSSA SENHORA DA CONCEIÇÃO - 543680.128E 9497802.206N 24M




Figura 2 - RUA FRONTAL - 543680.128E 9497802.206N 24M




Figura 3 - FACHADA LATERAL DIREITA - 543680.128E 9497802.206N 24M

A handwritten signature or mark in black ink, consisting of several loops and a long tail.



Figura 4 - LOCALIZAÇÃO DA INSERÇÃO DA PRAÇA - 543680.128E 9497802.206N 24M

MUNICIPAL DE OCAÑA - PRESEVIA
CPL Nº 863




Figura 5 - FACHADA FRONTAL - 543680.128E 9497802.206N 24M





Figura 6 - FACHADA - 543680.128E 9497802.206N 24M


FCO. LEONIDAS RIOS CAJAZEIRAS
ENGENHEIRO CIVIL
CREA 11459-D

V