



## MEMORIAL FOTOGRÁFICO

**CONSTRUÇÃO DE DUAS PRAÇAS NO MUNICÍPIO DE OCARA/CE –  
LOC. CURRALINHO E LAGOA DO VELHO**

**Visita realizada no mês de setembro / 2021**

**DEZEMBRO / 2021**

LOC. CURRALINHO




Figura 1 - TERRENO CURRALINHO - 43834.1S/382755.2W




Figura 2 - VEGETAÇÃO EXISTENTE NO TERRENO - 43834.1S/382755.2W

A handwritten signature or mark, possibly a stylized letter 'S' or a similar symbol, located in the bottom right corner of the page.

PREFEITURA MUNICIPAL DE OUARA - PFL Nº 857

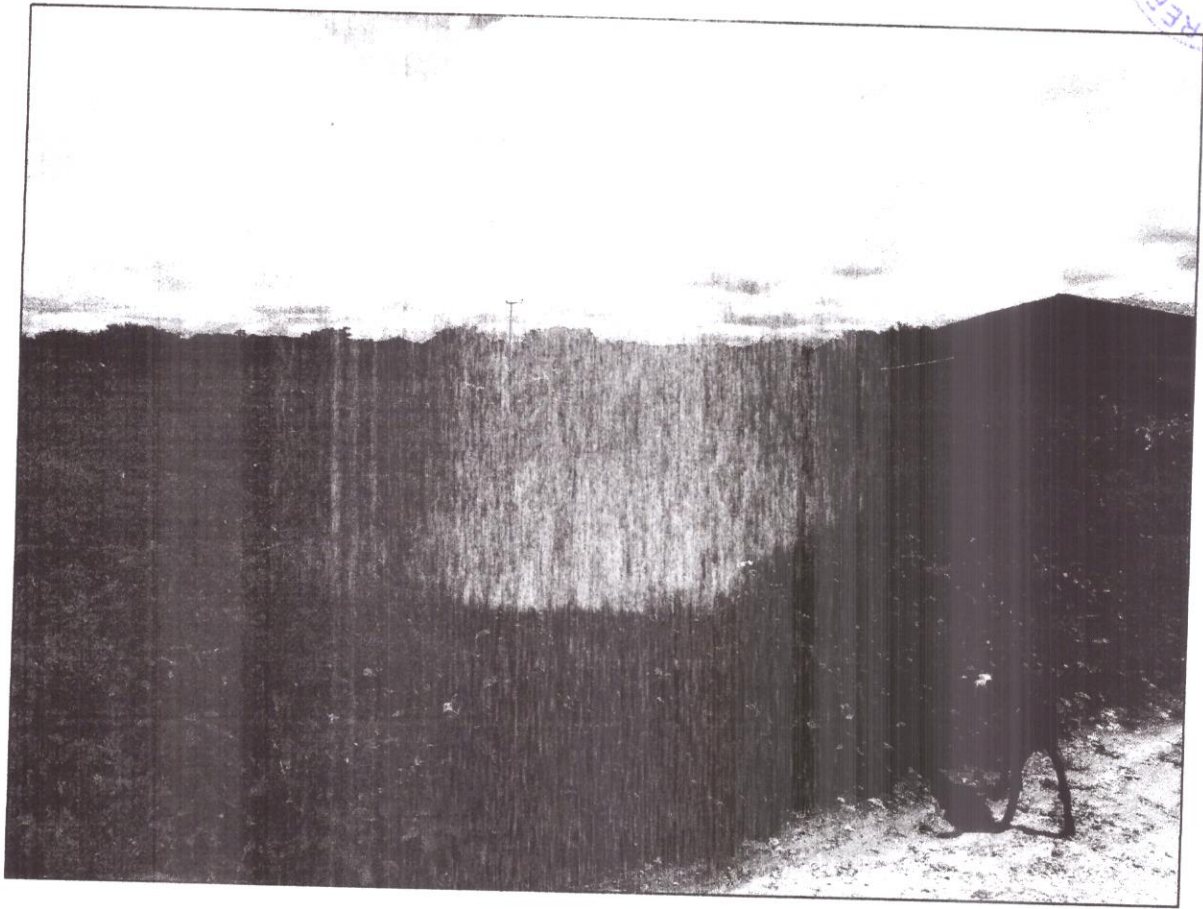


Figura 3 – LIMITE COM CASA PRÓXIMA - 43834.1S/382755.2W

A

PREFEITURA MUNICIPAL DE OCUARA - PL Nº 888




Figura 4 - TERRENO CURRALINHO - 43834.1S/382755.2W

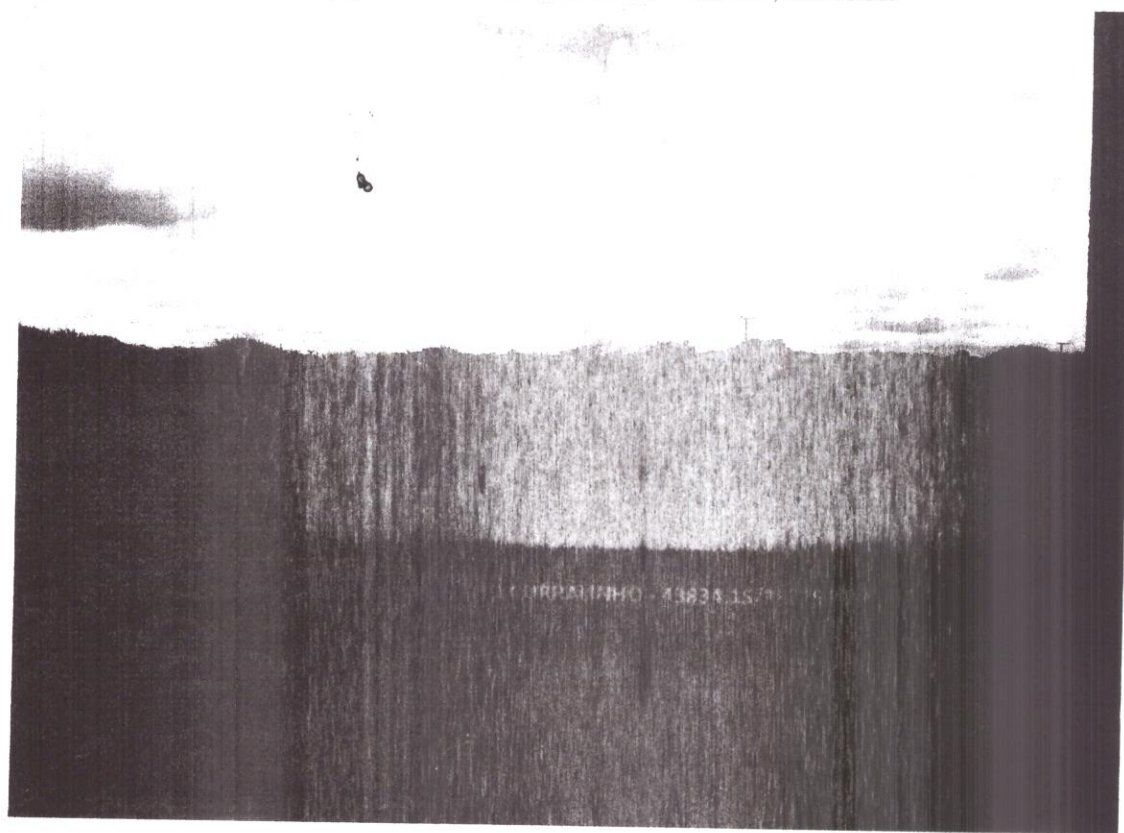


Figura 5 - TERRENO CURRALINHO - 43834.1S/382755.2W

A handwritten signature or mark, possibly a stylized letter 'A' or a similar symbol, located in the bottom right corner of the page.

# LAGOA DO VELHO




Figura 6 - TERRENO DE IMPLEMENTAÇÃO DO PROJETO - UTM 555856,106E 9503193,775N 24M




Figura 7 - PROXIMIDADE DO TERRENO À CASA DE FARINHA - UTM 555856,106E 9503193,775N 24M




Figura 8 - LOCALIZAÇÃO DA VIA PÚBLICA A SER CRIADA - UTM 55S856.106E 9503193.775N 24M




Figura 9 - INTERSECÇÃO DAS VIAS EXISTENTES - UTM 55S856.106E 9503193.775N 24M





Figura 10 - VISTA AMPLA COM PROXIMIDADE ÀS RESIDÊNCIAS - UTM 555856.106E 9503193.775N 24M



**FCO. LEONIDAS RIOS CAJAZEIRAS**  
**ENGENHEIRO CIVIL**  
**CREA 11459-D**